

Clay County Flyers (AMA Club #4566) FRIA Approval

CCF FRIA is a rectangular box defined by the following coordinates. Coordinate format is hddd mm.mmm based upon WGS 84.

1. N30 05.109 W81 45.649
2. N30 05.130 W81 46.047
3. N30 04.879 W81 46.057
4. N30 04.858 W81 45.655


From: UAS.FAADroneZone@faa.gov <UAS.FAADroneZone@faa.gov>


Sent: Monday, August 21, 2023 9:36 AM

To: AshtonL@modelaircraft.org

Cc: mark.c.nye@comcast.net

Subject: FAADroneZone Status Change for FAA-Recognized Identification Area (FRIA) Application

 United States Department of Transportation



**Federal Aviation
Administration**
FAADroneZone

Hi Ashton,

The status for your FAA-Recognized Identification Area (FRIA) application 2023-CBO-00757-FRIA - Clay County Flyers RC Club #4566 - Doctors Inlet Environmental Convenience Center has been updated.







FRIA Application Status: Approved

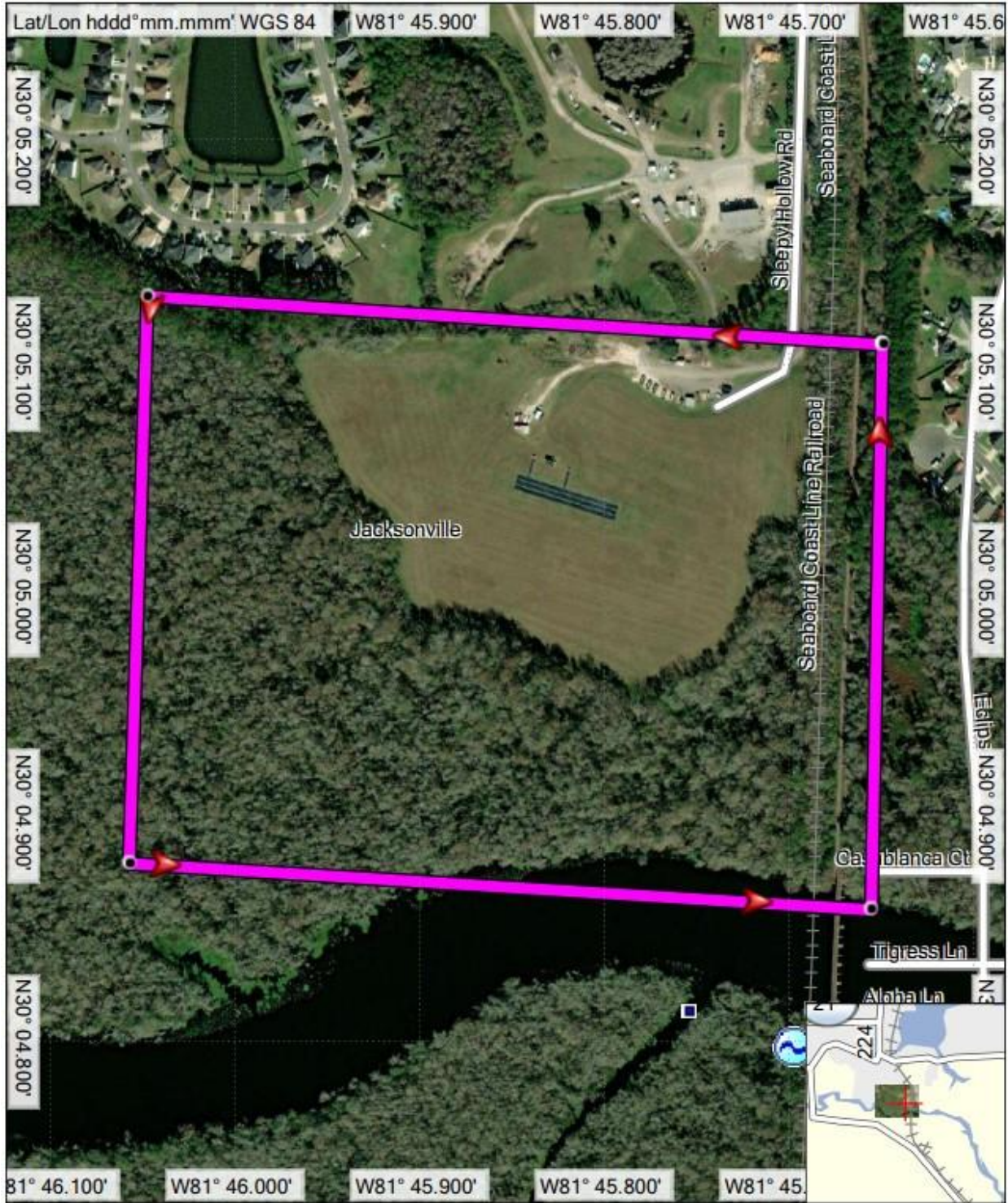
Click the link below to log in to FRIA to see the FAA response.

<https://faadronezone-fria.faa.gov>

For general inquiries or to request support with your account, please contact the [UAS Support Center](#).

This is an automated email. Please do not respond directly.

Policies, Rights & Legal      



TOPO U.S. 100K
© Garmin Ltd. and its Subsidiaries 2007



4/23/2023

